

## **Survey Map**

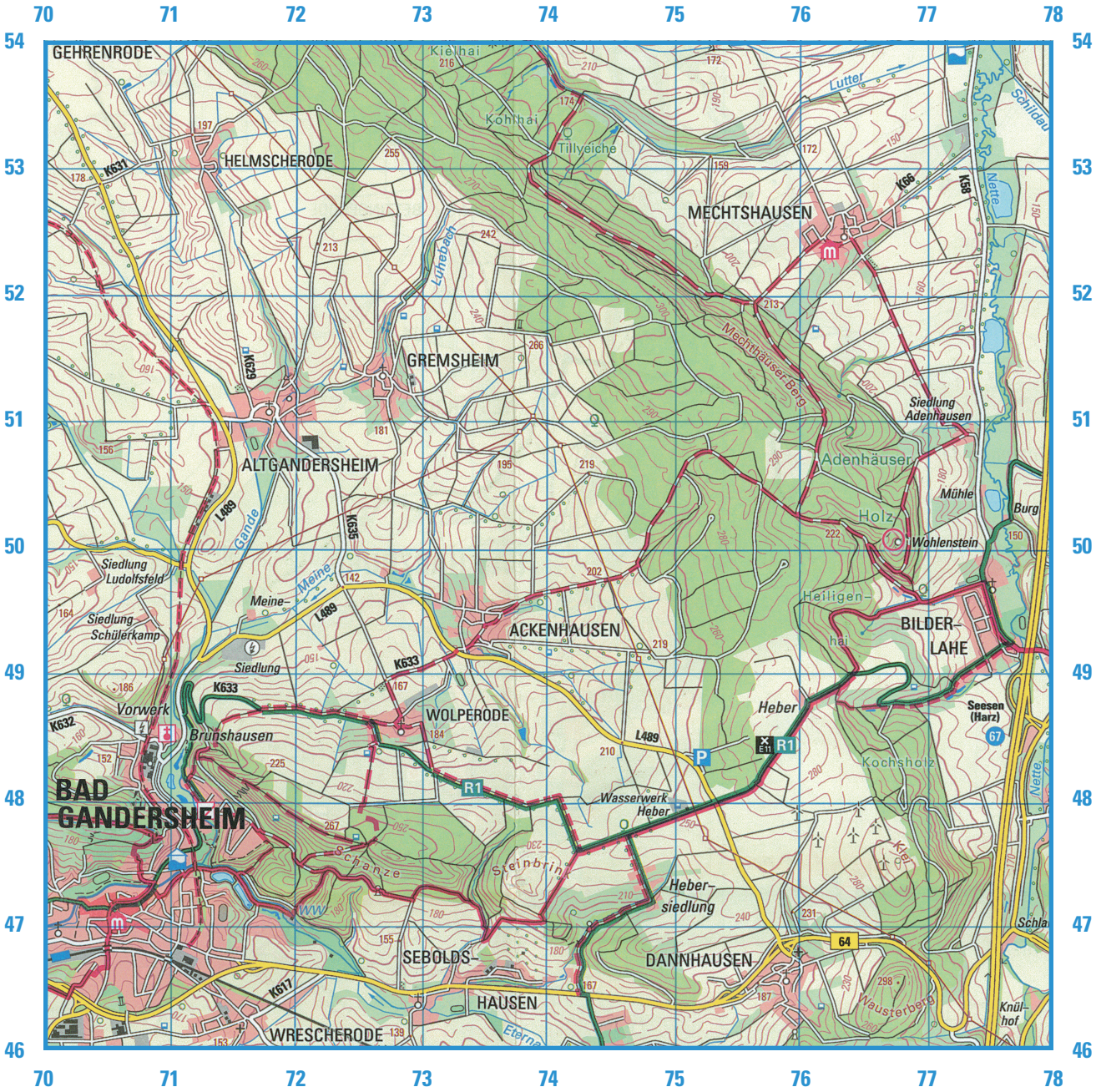
**In order to preserve the scale, the map should be printed in colour onto A3 paper.**

**When printing, select 'Actual size'.**

**Do not select 'Fit' as this will re-size the map.**

**You may need to change the paper size to A3.**

**Ensure the orientation is Portrait.**



KEY

TOURIST INFORMATION

- Museum
- Viewpoint
- Observation tower
- Mountain hut
- Outdoor swimming pool
- Playground

ROADS AND PATHS

- Tourist route
- Footpath
- Cycle route
- Minor road
- Major road
- Motorway

RAILWAYS

- Railway
- Railway station

GENERAL FEATURES

- Settlement – High building density
- Settlement – Low building density

- Industry
- Buildings
- High rise building
- Church
- Tower/Chimney
- Sports ground
- Mining
- Powerline
- Point of interest

WATER FEATURES

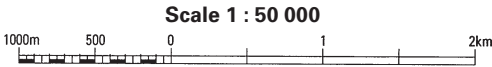
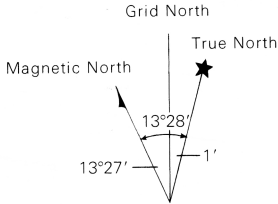
- River
- Stream
- Reservoir with dam

VEGETATION

- Forest
- Grassland
- Deciduous woodland
- Coniferous woodland
- Line of trees
- Farmland

RELIEF

- Contour intervals
- Spot height



Reproduced from previously printed material.  
Quality will not match mapping printed directly from source data.  
Extract taken from WL18 Offizielle Wanderkarte des Harzklubs e.V. 2014.  
Quelle: Auszug den Geobasisdaten der Niedersächsischen Vermessungs- und Katasterverwaltung, © 2017

